



**AQUIND Limited**

---

# **AQUIND INTERCONNECTOR**

## **Works Plans**

The Planning Act 2008

The Infrastructure Planning (Applications: Prescribed Forms and Procedure) Regulations 2009 – Regulation 5(2)(j)

Document Ref: 2.4

PINS Ref.: EN020022

**AQUIND Limited**

---

# **AQUIND INTERCONNECTOR**

**Works Plans**

**PINS REF.: EN020022**

**DOCUMENT: 2.4**

**DATE: 14 NOVEMBER 2019**

WSP

WSP House

70 Chancery Lane

London

WC2A 1AF

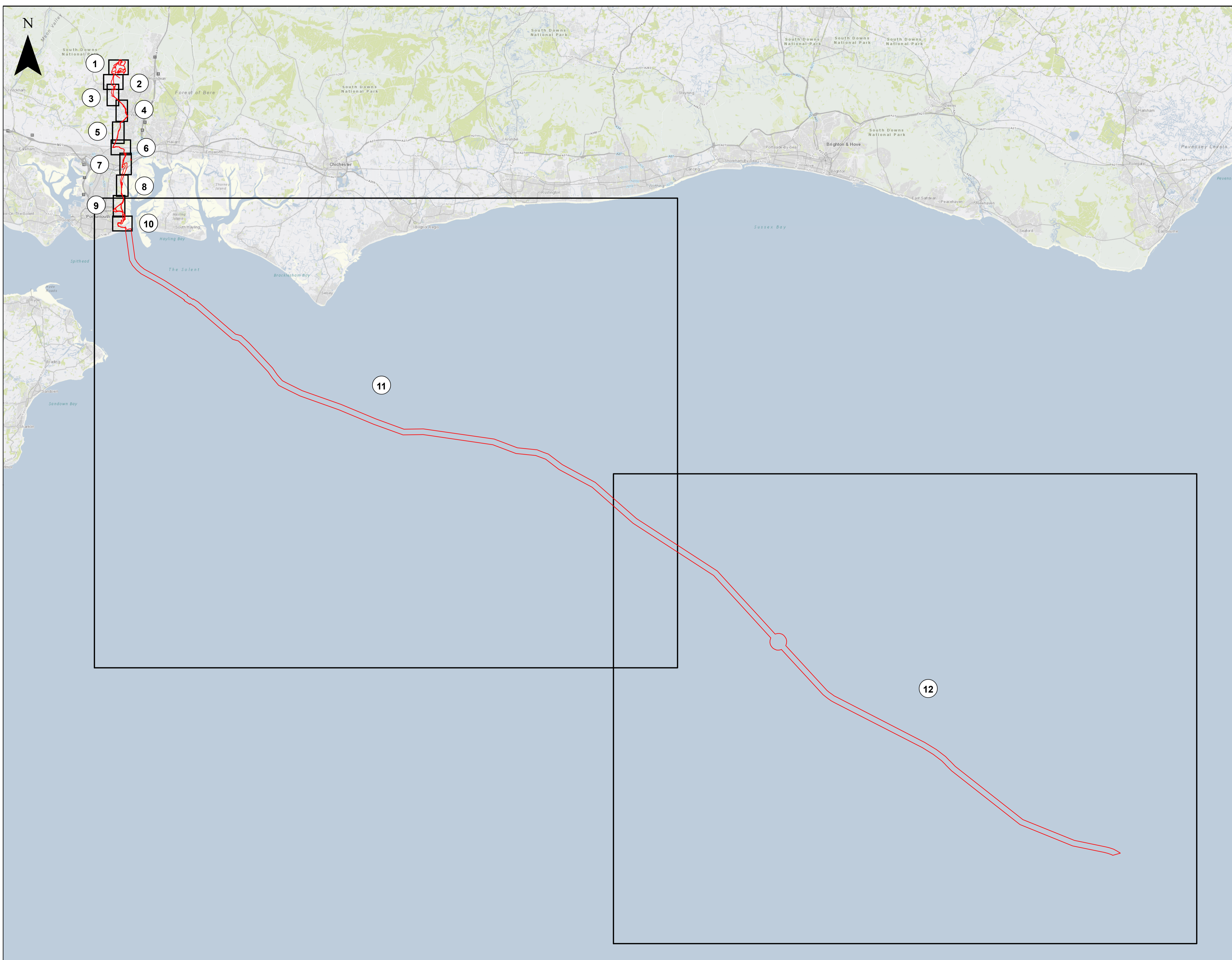
+44 20 7314 5000

[www.wsp.com](http://www.wsp.com)

## CONTENTS

EN020022-2.4-WP-Sheet0	Application document reference 2.4 Works Plans Sheet 0 of 12
EN020022-2.4-WP-Sheet1	Application document reference 2.4 Works Plans Sheet 1 of 12
EN020022-2.4-WP-Sheet2	Application document reference 2.4 Works Plans Sheet 2 of 12
EN020022-2.4-WP-Sheet3	Application document reference 2.4 Works Plans Sheet 3 of 12
EN020022-2.4-WP-Sheet4	Application document reference 2.4 Works Plans Sheet 4 of 12
EN020022-2.4-WP-Sheet5	Application document reference 2.4 Works Plans Sheet 5 of 12
EN020022-2.4-WP-Sheet6	Application document reference 2.4 Works Plans Sheet 6 of 12
EN020022-2.4-WP-Sheet7	Application document reference 2.4 Works Plans Sheet 7 of 12
EN020022-2.4-WP-Sheet8	Application document reference 2.4 Works Plans Sheet 8 of 12
EN020022-2.4-WP-Sheet9	Application document reference 2.4 Works Plans Sheet 9 of 12
EN020022-2.4-WP-Sheet10	Application document reference 2.4 Works Plans Sheet 10 of 12
EN020022-2.4-WP-Sheet11	Application document reference 2.4 Works Plans Sheet 11 of 12
EN020022-2.4-WP-Sheet12	Application document reference 2.4 Works Plans Sheet 12 of 12

---



**AQUIND Interconnector Works Plans**

Order Limits

0 2.5 5 10 km

Reproduced from Ordnance Survey digital map data © Crown copyright 2019. All rights reserved. Licence number 100031673.  
 © Crown copyright material is reproduced with the permission of Land Registry under delegated authority from the Controller of HMSO. This material was last updated in [date] and may not be copied, distributed, sold or published without the formal permission of Land Registry. Only an official copy of a title plan or register obtained from the Land Registry may be used for legal or other official purposes. May contain public sector information licensed under the Open Government Licence v 3.0.



Infrastructure Planning (Applications: Prescribed Forms and Procedure) Regulations 2009 - Regulation 5(4) and 5(2)(j)

REV	DATE	BY	DESCRIPTION	CHK	APP
01	07/11/2019	SPS	FIRST DRAFT	HB	LP

DRAWING STATUS: **FOR APPROVAL**

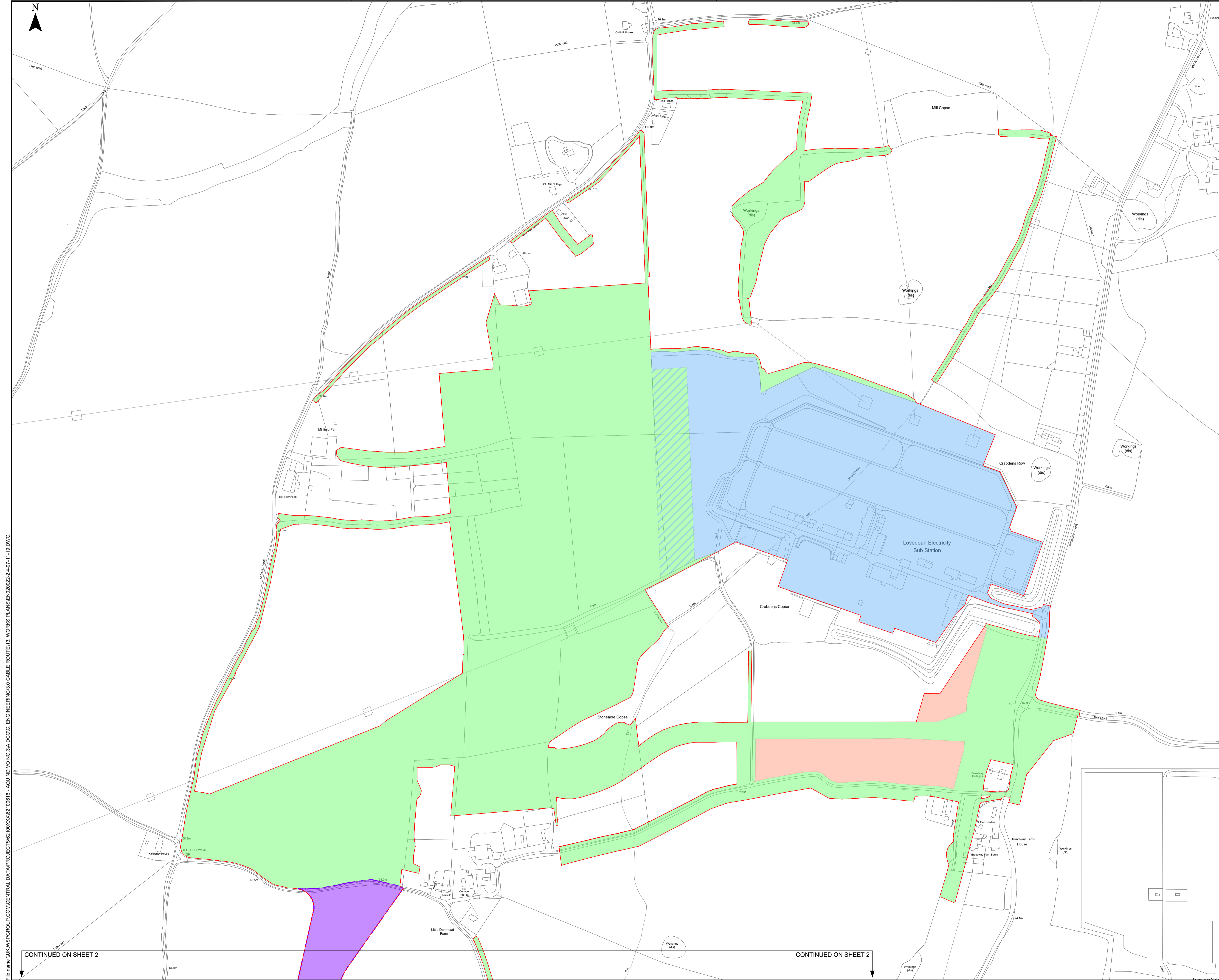


PROJECT: **AQUIND Interconnector**

TITLE: **Application document reference 2.4  
Works Plan  
Key Plan  
Sheet 0 of 12**

SCALE AT	DRAWN	CHECKED	APPROVED
1:150,000	HB	HB	LP

PROJECT NO.	DATE	REV. NO.
EN020022	07/11/2019	01



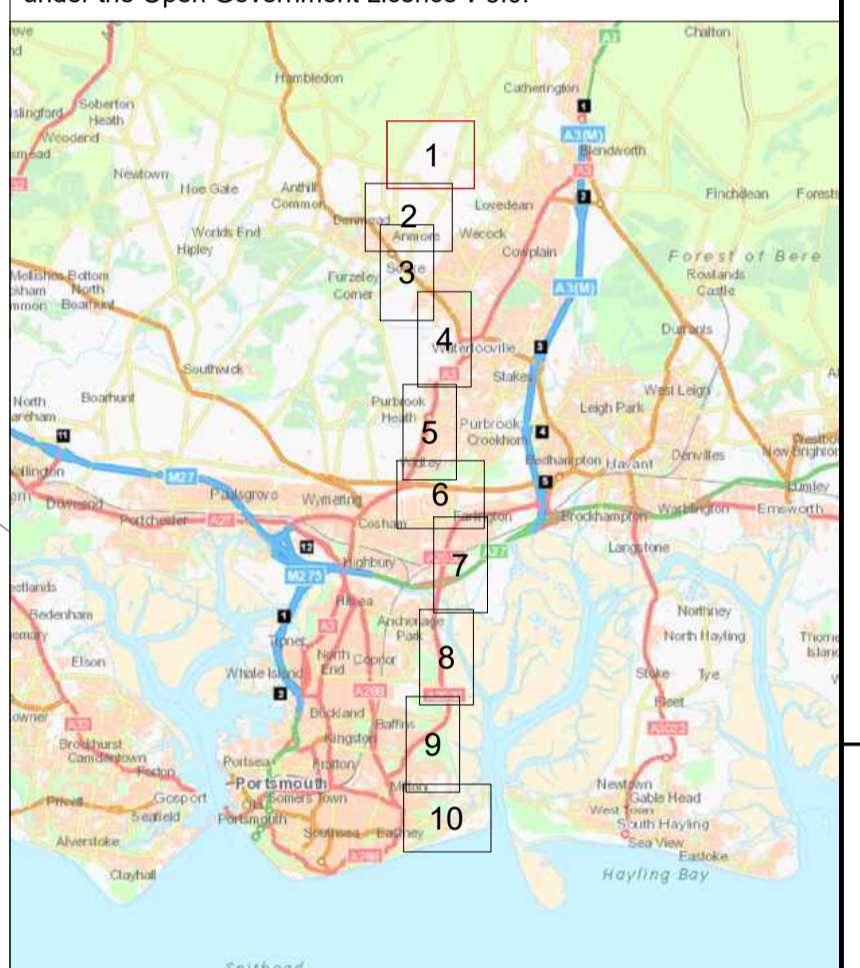
**AQUIND Interconnector Works Plans**

**Legend:**

- Work No. 1 Substation Connection Works
- Work No. 2 Works to Construct Converter Station
- Work No. 1 & 2 Overlap
- Work No. 3 Temporary Work Area of up to five hectares associated with Works No. 1, 2 & 4
- Work No. 4 Works to lay the Onshore HVDC Cables
- Limits of Deviation for Work No. 4
- Order Limits

ORIGINAL SCALE 1:2500

Reproduced from Ordnance Survey digital map data © Crown copyright 2018. All rights reserved. Licence number 0100031673. © Crown copyright material is reproduced with the permission of Land Registry under delegated authority from the Controller of HMSO. This material was last updated in 2018 and may not be copied, distributed, sold or published with out the formal permission of Land Registry. Only an official copy of a title plan or register obtained from the Land Registry may be used for legal or other official purposes. May contain public sector information licensed under the Open Government Licence v 3.0.



Infrastructure Planning (Applications: Prescribed Forms & Procedure) Regulations 2009 - Regulation 5(2)(j)

REV	DATE	BY	DESCRIPTION	CHK	APP
01	07/11/2019	SPS	FIRST ISSUE		

DRAWING STATUS: **FOR APPROVAL**

WSP House, 70 Chancery Lane, London, WC2A 1AF, UK  
T+ 44 (0) 207 314 5000, F+ 44 (0) 207 314 5111  
wsp.com

CLIENT:

PROJECT: **AQUIND Interconnector**

TITLE: **Application document reference 2.4 Works Plans Sheet 1 of 12**

SCALE AT A1: 1:2500	CHECKED: HB	APPROVED: LP
PROJECT No: EN020022	DESIGNED: HB	DRAWN: SPS
		DATE: 07/11/2019

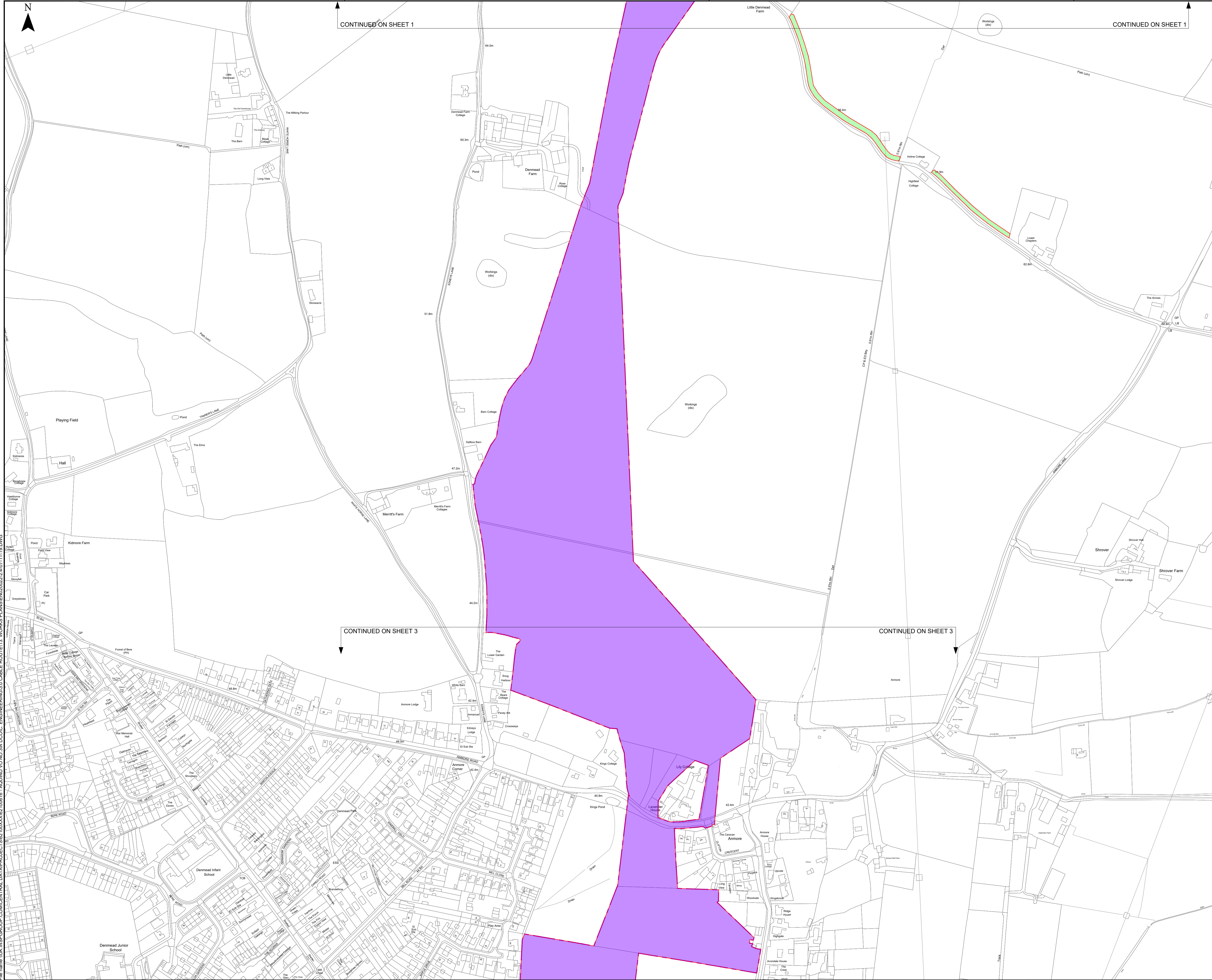
DRAWING No: **EN020022-2.4-WP-Sheet1** REV: **01**

© WSP UK Ltd

File name: \\UK.WSP.GROUP.COM\CENTRAL DATA\PROJECTS\62100XXX\62100616 - AQUIND VO NO 3\A DDC\ ENGINEERING\3.0 CABLE ROUTE\13 WORKS PLANS\EN020022-2.4-07-11-19.DWG

CONTINUED ON SHEET 2

CONTINUED ON SHEET 2



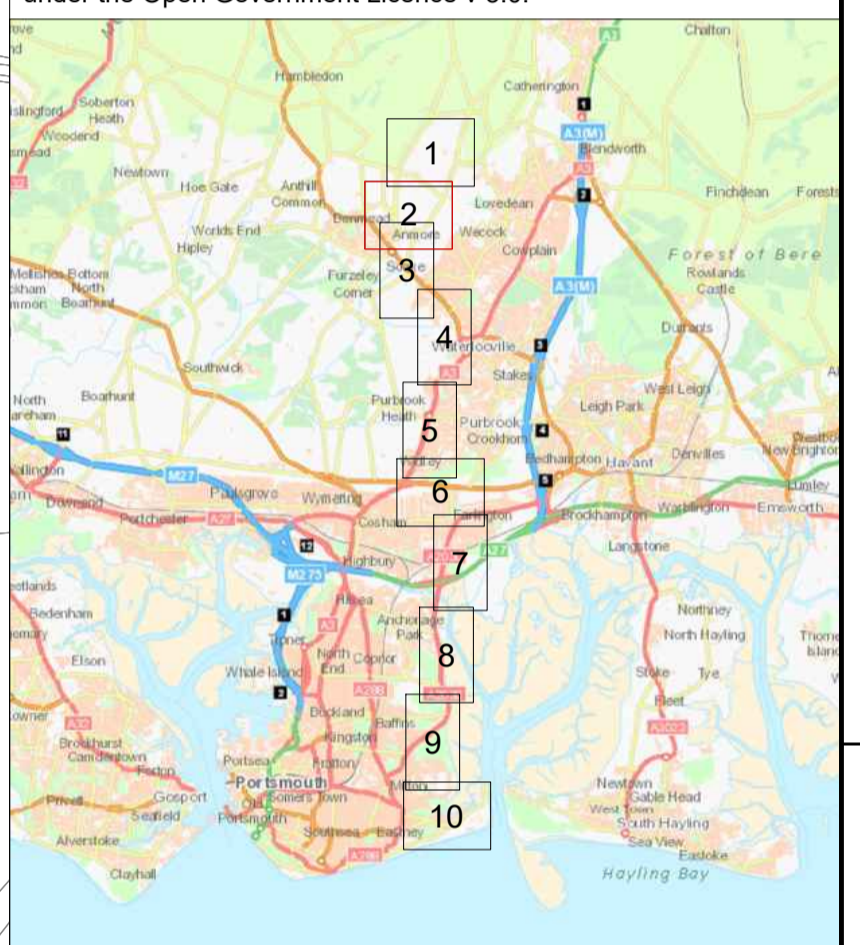
**AQUIND Interconnector Works Plans**

**Legend:**

- Work No. 2 Works to Construct Converter Station
- Work No. 4 Works to lay the Onshore HVDC Cables
- Limits of Deviation for Work No. 4
- Order Limits

50 0 50 100 150 200m  
ORIGINAL SCALE 1:2500

Reproduced from Ordnance Survey digital map data © Crown copyright 2018. All rights reserved. Licence number 0100031673. © Crown copyright material is reproduced with the permission of Land Registry under delegated authority from the Controller of HMSO. This material was last updated in 2018 and may not be copied, distributed, sold or published without the formal permission of Land Registry. Only an official copy of a title plan or register obtained from the Land Registry may be used for legal or other official purposes. May contain public sector information licensed under the Open Government Licence v 3.0.



Infrastructure Planning (Applications: Prescribed Forms & Procedure) Regulations 2009 - Regulation 5(2)(j)

REV	DATE	BY	DESCRIPTION	CHK	APP
01	07/11/2019	SPS	FIRST ISSUE	HB	LP

DRAWING STATUS: **FOR APPROVAL**

WSP House, 70 Chancery Lane, London, WC2A 1AF, UK  
T+ 44 (0) 207 314 5000, F+ 44 (0) 207 314 5111  
wsp.com

CLIENT: **AQUIND**

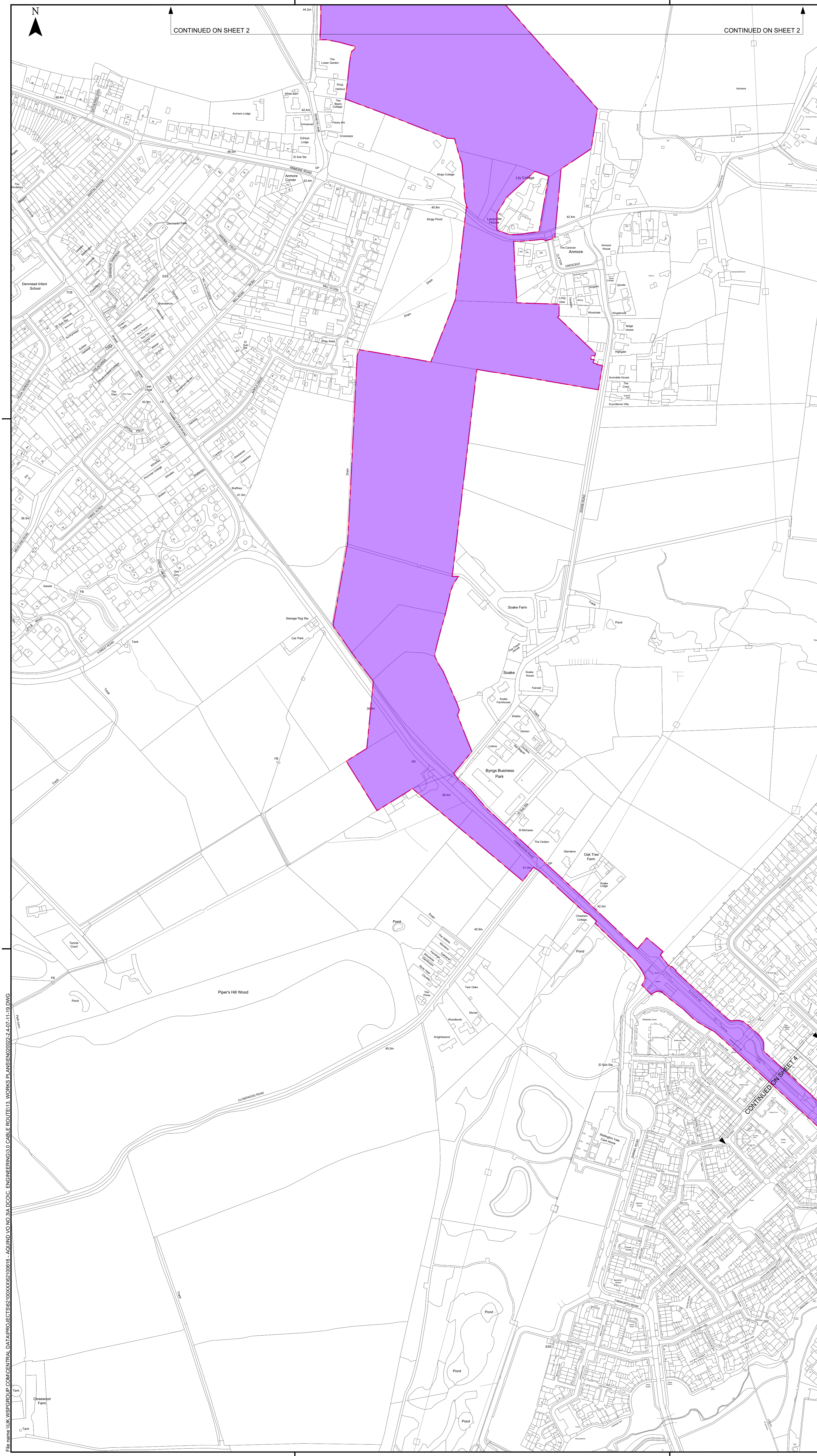
PROJECT: **AQUIND Interconnector**

TITLE: **Application document reference 2.4 Works Plans Sheet 2 of 12**

SCALE AT A1: 1:2500	CHECKED: HB	APPROVED: LP
PROJECT No: EN020022	DESIGNED: HB	DRAWN: SPS
DRAWING No: EN020022-2.4-WP-Sheet2	DATE: 07/11/2019	REV: 01

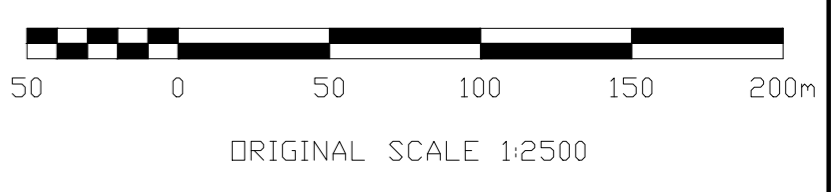
© WSP UK Ltd

File name: \\UK.WSP.GROUP\COM\CENTRAL DATA\PROJECTS\2.4\EN020022\2.4\07-11-19.DWG



AQUIND Interconnector Works Plans

- Legend:
- Work No. 4
  - Limits of Deviation for Work No. 4
  - Order Limits



Reproduced from Ordnance Survey digital map data © Crown copyright 2018. All rights reserved. Licence number 0100031673. © Crown copyright material is reproduced with the permission of Land Registry under delegated authority from the Controller of HMSO. This material was last updated in 2018 and may not be copied, distributed, sold or published without the formal permission of Land Registry. Only an official copy of a title plan or register obtained from the Land Registry may be used for legal or other official purposes. May contain public sector information licensed under the Open Government Licence v 3.0.



Infrastructure Planning (Applications: Prescribed Forms & Procedure) Regulations 2009 - Regulation 5(2)(j)

REV	DATE	BY	DESCRIPTION	CHK	APP
01	07/11/2019	SPS	FIRST ISSUE	HB	LP

DRAWING STATUS: **FOR APPROVAL**



WSP House, 70 Chancery Lane, London, WC2A 1AF, UK  
T+ 44 (0) 207 314 5000, F+ 44 (0) 207 314 5111  
wsp.com

CLIENT: **AQUIND**

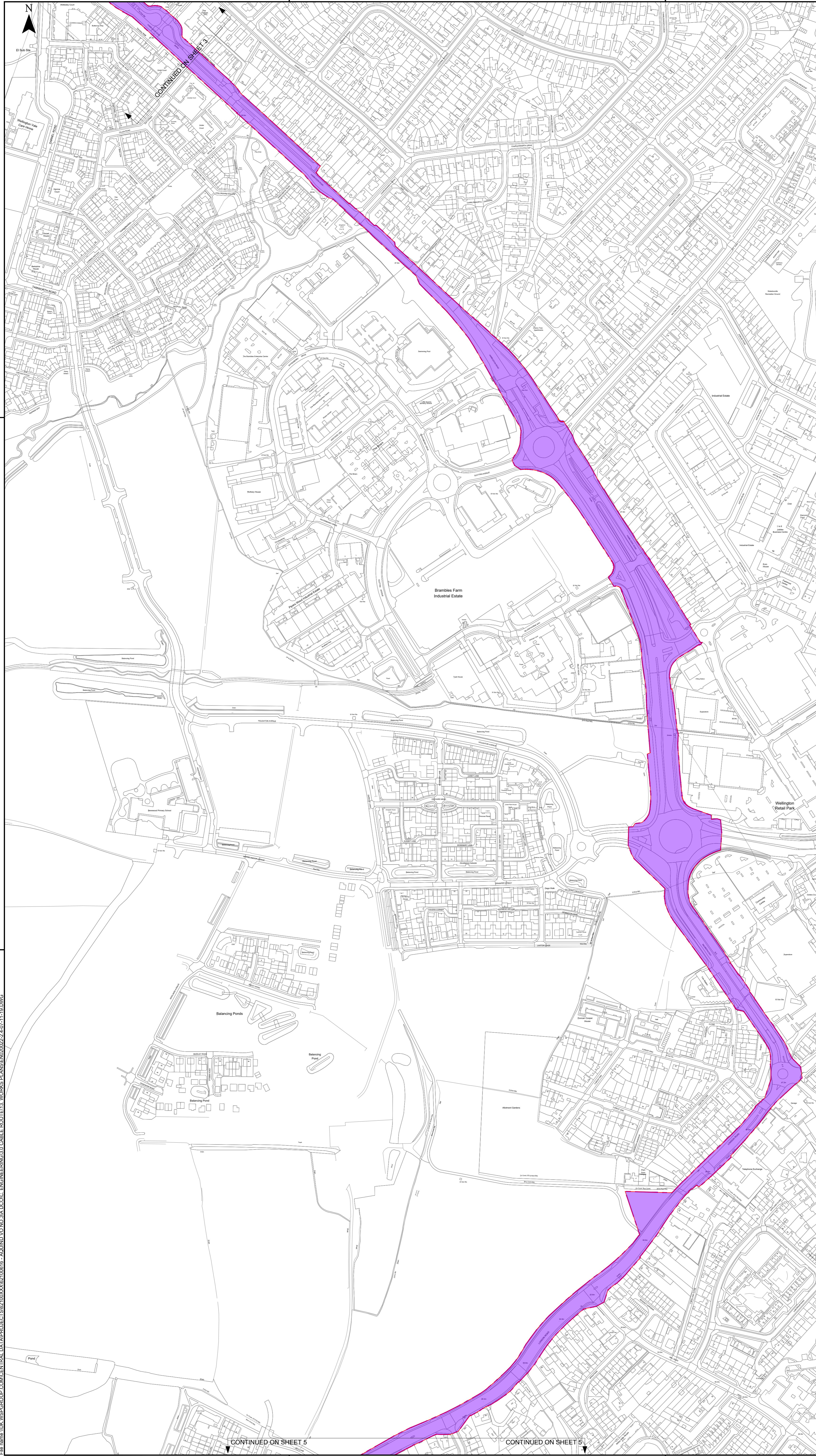
PROJECT: **AQUIND Interconnector**

TITLE: **Application document reference 2.4 Works Plans Sheet 3 of 12**

SCALE AT 1:	1:2500	CHECKED:	HB	APPROVED:	LP
PROJECT No:	EN020022	DESIGNED:	HB	DRAWN:	SPS
DRAWING No:	EN020022-2.4-WP-Sheet3	DATE:	07/11/2019	REV:	01

© WSP UK Ltd

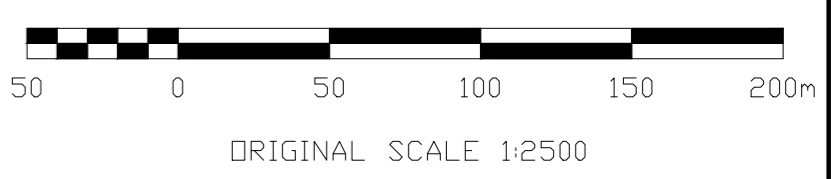
File name: \\UK.WSPGROUP.COM\CENTRAL\_DATA\PROJECTS\EN020022-2.4\DCDC\_ENGINEERING\3.0\CABLE\_ROUTE\13\_WORKS\_PLANS\EN020022-2.4\_07-11-19.DWG



AQUIND Interconnector  
Works Plans

Legend:

- Work No. 4
- Limits of Deviation for Work No. 4
- Order Limits



Reproduced from Ordnance Survey digital map data © Crown copyright 2018. All rights reserved. Licence number 0100031673. © Crown copyright material is reproduced with the permission of Land Registry under delegated authority from the Controller of HMSO. This material was last updated in 2018 and may not be copied, distributed, sold or published without the formal permission of Land Registry. Only an official copy of a title plan or register obtained from the Land Registry may be used for legal or other official purposes. May contain public sector information licensed under the Open Government Licence v 3.0.



Infrastructure Planning (Applications: Prescribed Forms & Procedure) Regulations 2009 - Regulation 5(2)(j)

REV	DATE	BY	DESCRIPTION	CHK	APP
01	07/11/2019	SPS	FIRST ISSUE	HB	LP

DRAWING STATUS: **FOR APPROVAL**

**wsp**

WSP House, 70 Chancery Lane, London, WC2A 1AF, UK  
T+ 44 (0) 207 314 5000, F+ 44 (0) 207 314 5111  
wsp.com

CLIENT:  
**AQUIND**

PROJECT:  
**AQUIND Interconnector**

TITLE:  
**Application document reference 2.4  
Works Plans  
Sheet 4 of 12**

SCALE AT:	CHECKED:	APPROVED:
1:2500	HB	LP
PROJECT NO: EN020022	DESIGNED: HB	DRAWN: SPS
		DATE: 07/11/2019

DRAWING NO: **EN020022-2.4-WP-Sheet4** REV: **01**

© WSP UK Ltd

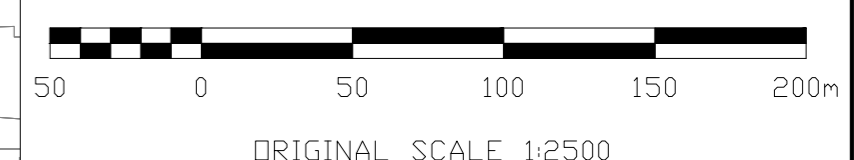
File name: \\UK.WSPGROUP.COM\CENTRAL\_DATA\PROJECTS\EN020022-2.4\DCDC\_ENGINEERING\3.0\CABLE\_ROUTE\13\_WORKS\_PLANS\EN020022-2.4-07-11-19.DWG





AQUIND Interconnector  
Works Plans

- Legend:
- Work No. 4
  - Limits of Deviation for Work No. 4
  - Order Limits



Reproduced from Ordnance Survey digital map data © Crown copyright 2018. All rights reserved. Licence number 0100031673. © Crown copyright material is reproduced with the permission of Land Registry under delegated authority from the Controller of HMSO. This material was last updated in 2018 and may not be copied, distributed, sold or published without the formal permission of Land Registry. Only an official copy of a title plan or register obtained from the Land Registry may be used for legal or other official purposes. May contain public sector information licensed under the Open Government Licence v 3.0.



Infrastructure Planning (Applications: Prescribed Forms & Procedure) Regulations 2009 - Regulation 5(2)(j)

REV	DATE	BY	DESCRIPTION	CHK	APP
01	07/11/2019	SPS	FIRST ISSUE	HB	LP

DRAWING STATUS: **FOR APPROVAL**

WSP House, 70 Chancery Lane, London, WC2A 1AF, UK  
T+44 (0) 207 314 5000, F+44 (0) 207 314 5111  
wsp.com

CLIENT:

PROJECT: **AQUIND Interconnector**

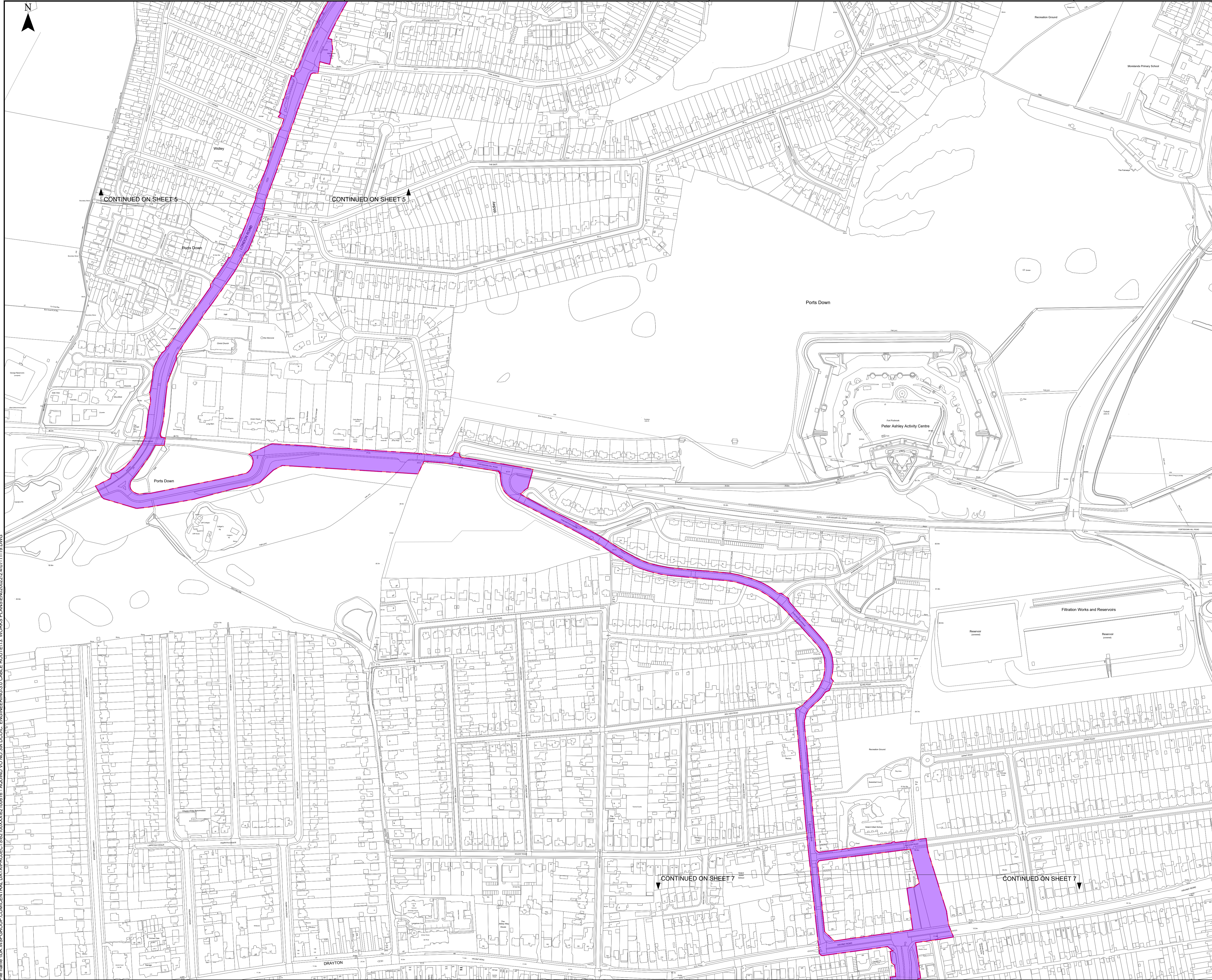
TITLE: **Application document reference 2.4  
Works Plans  
Sheet 5 of 12**

SCALE AT:	CHECKED:	APPROVED:
1:2500	HB	LP
PROJECT No: EN020022	DESIGNED: HB	DRAWN: SPS
		DATE: 07/11/2019

DRAWING No: **EN020022-2.4-WP-Sheet5** REV: **01**

© WSP UK Ltd

File name: \\UK-WSPGROUP\COMP\CENTRAL\_DATA\PROJECTS\EN020022-2.4\WORKS\_PLANS\EN020022-2.4\07-11-19.DWG



**AQUIND Interconnector Works Plans**

**Legend:**

- Work No. 4 Works to lay the Onshore HVDC Cables
- Limits of Deviation for Work No. 4
- Order Limits

50 0 50 100 150 200m

ORIGINAL SCALE 1:2500

Reproduced from Ordnance Survey digital map data © Crown copyright 2018. All rights reserved. Licence number 0100031673. © Crown copyright material is reproduced with the permission of Land Registry under delegated authority from the Controller of HMSO. This material was last updated in 2018 and may not be copied, distributed, sold or published without the formal permission of Land Registry. Only an official copy of a title plan or register obtained from the Land Registry may be used for legal or other official purposes. May contain public sector information licensed under the Open Government Licence v 3.0.



Infrastructure Planning (Applications: Prescribed Forms & Procedure) Regulations 2009 - Regulation 5(2)(j)

REV	DATE	BY	DESCRIPTION	CHK	APP
01	07/11/2019	SPS	FIRST ISSUE		

DRAWING STATUS: FOR APPROVAL

WSP House, 70 Chancery Lane, London, WC2A 1AF, UK  
T+ 44 (0) 207 314 5000, F+ 44 (0) 207 314 5111  
wsp.com

CLIENT:

PROJECT:

**AQUIND Interconnector**

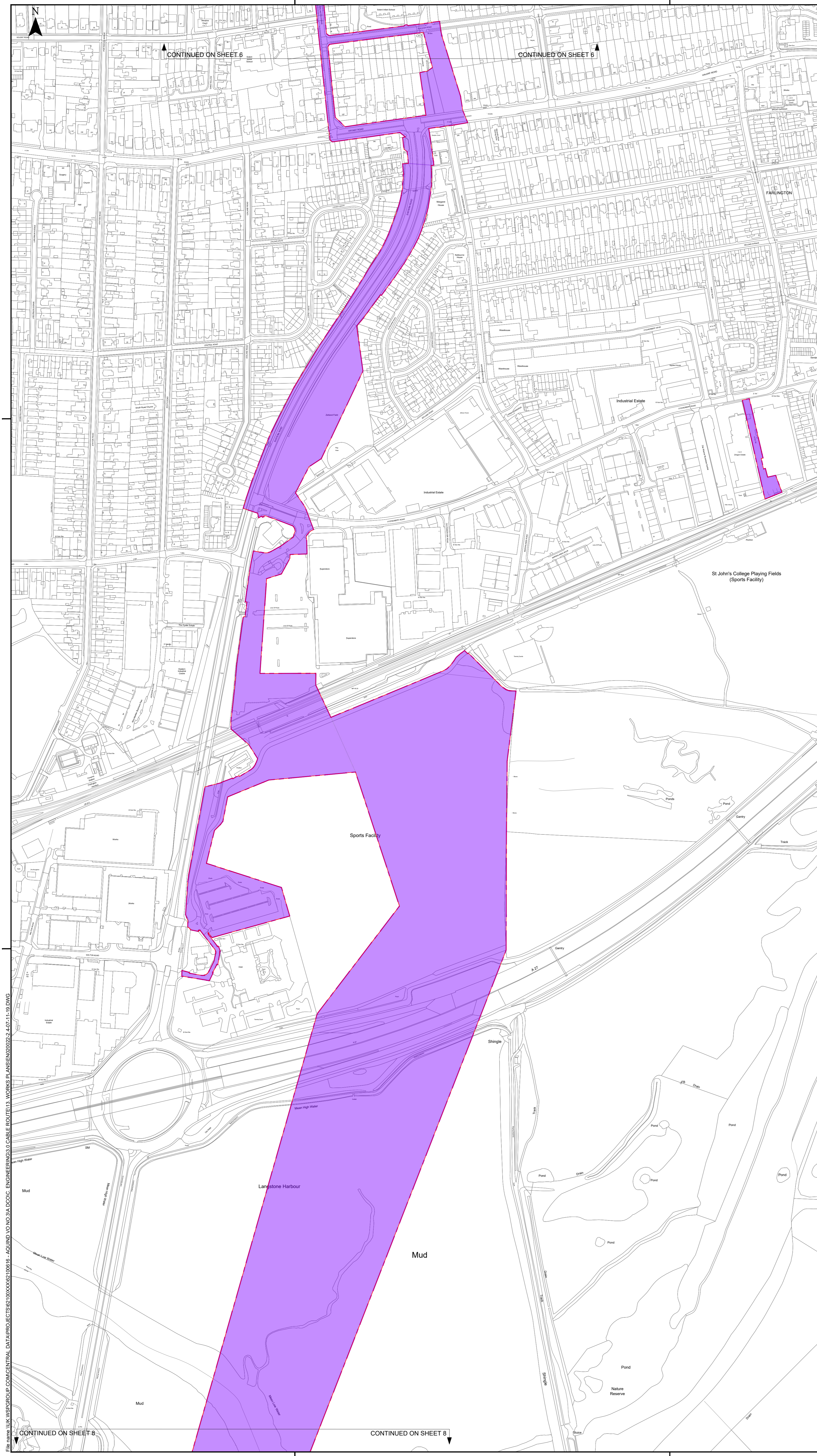
TITLE:

**Application document reference 2.4 Works Plans Sheet 6 of 12**

SCALE AT A1:	1:2500	CHECKED:	HB	APPROVED:	LP
PROJECT No:	EN020022	DESIGNED:	HB	DRAWN:	SPS
DRAWING No:	EN020022-2.4-WP-Sheet6	DATE:	07/11/2019	REV:	01

© WSP UK Ltd

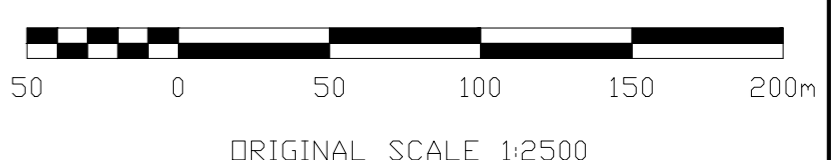
File name: \\UK.WSP.GROUP.COM\CENTRAL\_DATA\PROJECTS\62100XXX\62100616 - AQUIND V0.3\A.DOCX. ENGINEERING\3.0 CABLE ROUTE\1.3 WORKS PLANS\EN020022-2.4-07-11-19.DWG



AQUIND Interconnector  
Works Plans

Legend:

- Work No. 4
- Limits of Deviation for Work No. 4
- Order Limits



Reproduced from Ordnance Survey digital map data © Crown copyright 2018. All rights reserved. Licence number 0100031673. © Crown copyright material is reproduced with the permission of HMSO. This material was last updated in 2018 and may not be copied, distributed, sold or published without the formal permission of Land Registry. Only an official copy of a title plan or register obtained from the Land Registry may be used for legal or other official purposes. May contain public sector information licensed under the Open Government Licence v 3.0.



Infrastructure Planning (Applications: Prescribed Forms & Procedure) Regulations 2009 - Regulation 5(2)(j)

REV	DATE	BY	DESCRIPTION	CHK	APP
01	07/11/2019	SPS	FIRST ISSUE	HB	LP

DRAWING STATUS: **FOR APPROVAL**



WSP House, 70 Chancery Lane, London, WC2A 1AF, UK  
T+ 44 (0) 207 314 5000, F+ 44 (0) 207 314 5111  
wsp.com

CLIENT:



PROJECT: **AQUIND Interconnector**

TITLE: **Application document reference 2.4  
Works Plans  
Sheet 7 of 12**

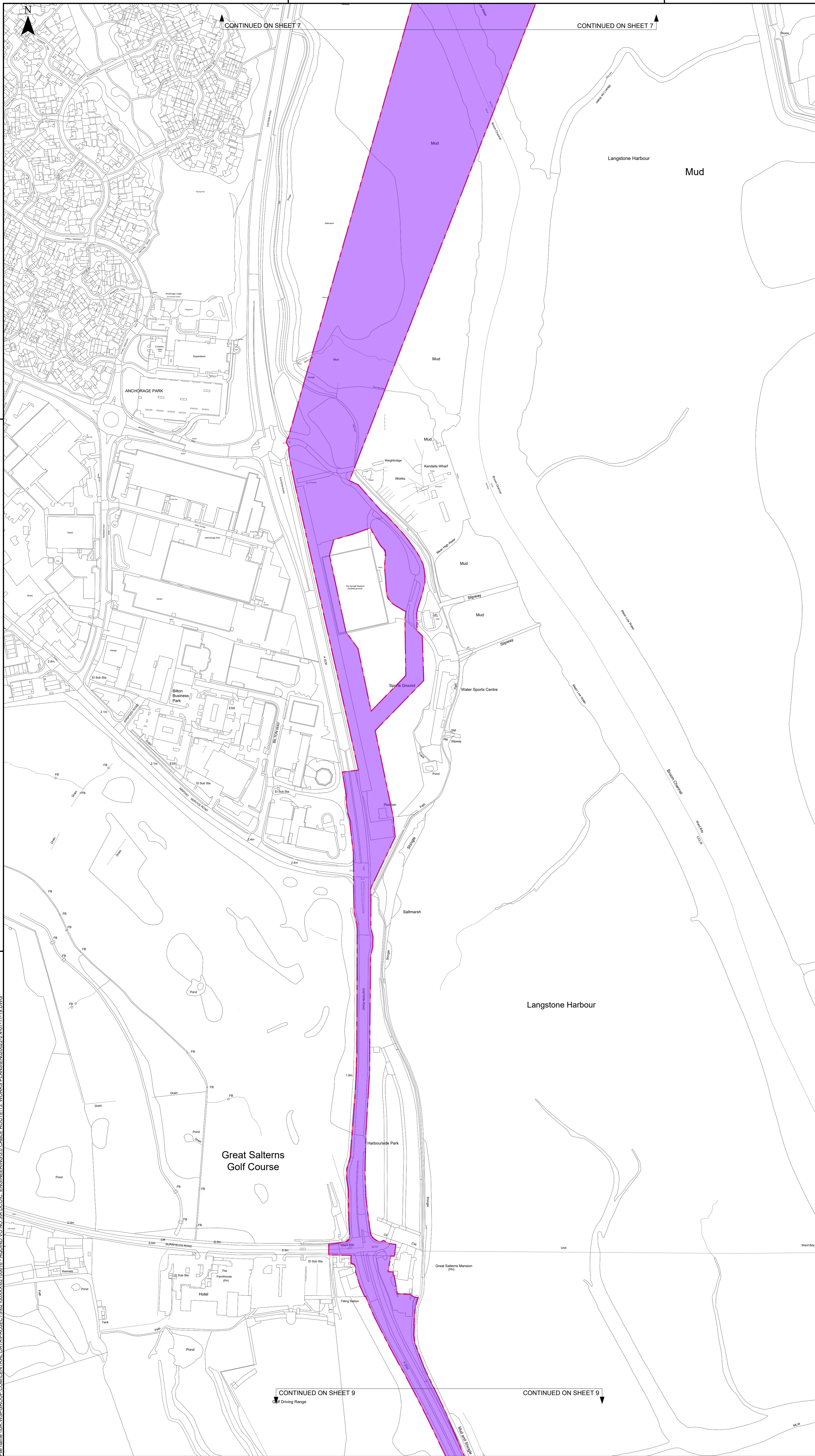
SCALE AT:	CHECKED:	APPROVED:
1:2500	HB	LP

PROJECT No:	DESIGNED:	DRAWN:	DATE:
EN020022	HB	SPS	07/11/2019

DRAWING No: **EN020022-2.4-WP-Sheet7** REV: **01**

© WSP UK Ltd

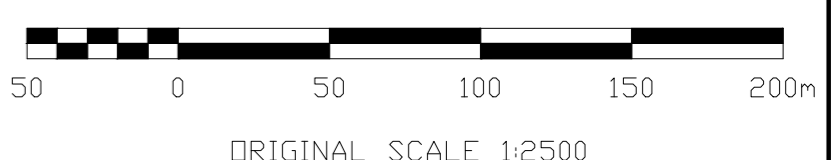
File name: \\UK.WSPGROUP\COMP\CENTRAL\_DATA\PROJECTS\EN020022-2.4\WORKS PLANS\EN020022-2.4\07-11-19.DWG



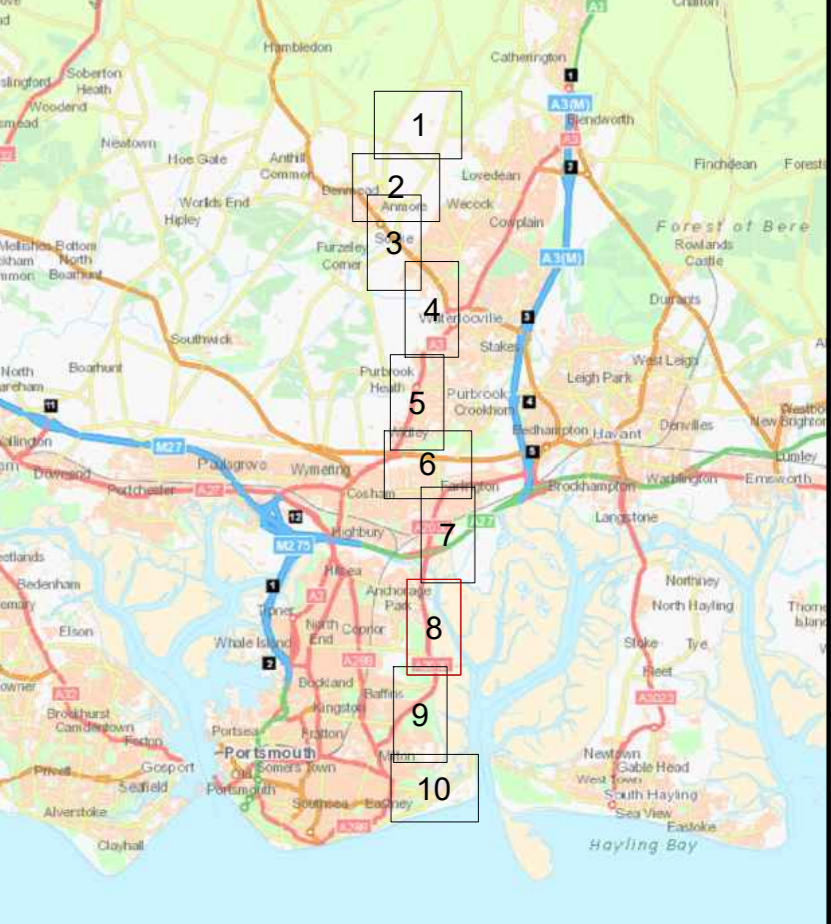
AQUIND Interconnector Works Plans

Legend:

- Work No. 4
- Works to lay the Onshore HVDC Cables
- Limits of Deviation for Work No. 4
- Order Limits



Reproduced from Ordnance Survey digital map data © Crown copyright 2018. All rights reserved. Licence number 0100031673. © Crown copyright material is reproduced with the permission of Land Registry under delegated authority from the Controller of HMSO. This material was last updated in 2018 and may not be copied, distributed, sold or published without the formal permission of Land Registry. Only an official copy of a title plan or register obtained from the Land Registry may be used for legal or other official purposes. May contain public sector information licensed under the Open Government Licence v 3.0.



Infrastructure Planning (Applications: Prescribed Forms & Procedure) Regulations 2009 - Regulation 5(2)(j)

REV	DATE	BY	DESCRIPTION	CHK	APP
01	07/11/2019	SPS	FIRST ISSUE	HB	LP

DRAWING STATUS: FOR APPROVAL

WSP House, 70 Chancery Lane, London, WC2A 1AF, UK  
T+44 (0) 207 314 5000, F+44 (0) 207 314 5111  
wsp.com

CLIENT:

PROJECT: AQUIND Interconnector

TITLE: Application document reference 2.4 Works Plans Sheet 8 of 12

SCALE AT A1: 1:2500	CHECKED: HB	APPROVED: LP
PROJECT No: EN020022	DESIGNED: HB	DRAWN: SPS
		DATE: 07/11/2019

DRAWING No: EN020022-2.4-WP-Sheet8

REV: 01

© WSP UK Ltd

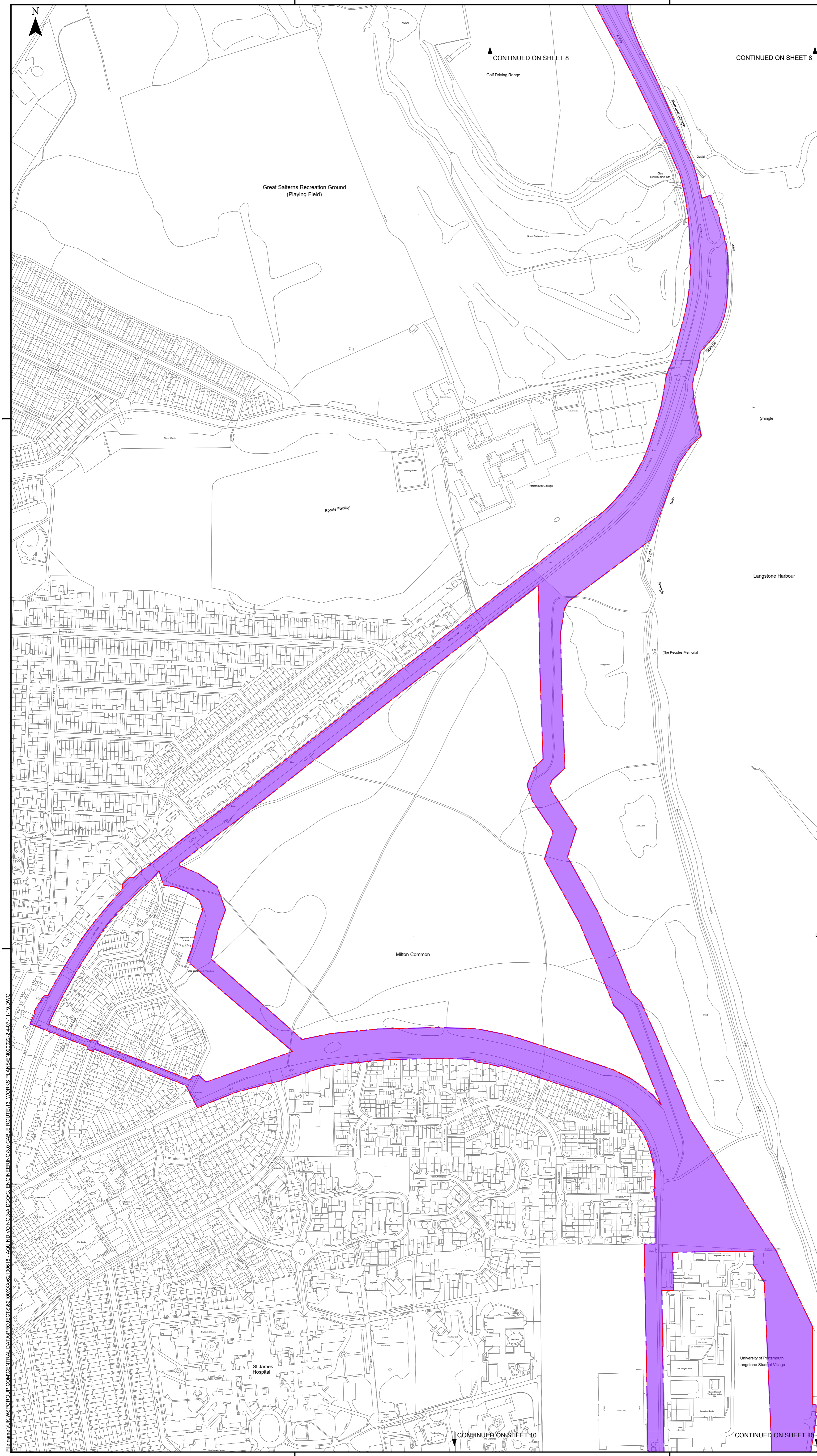
File name: \\UK.WSPGROUP.COM\CENTRAL\_DATA\PROJECTS\EN020022-2.4\DWG.ENGINEERING\3.0\CABLE\_ROUTE\13.WORKS\_PLANS\EN020022-2.4\07-11-19.DWG

CONTINUED ON SHEET 7

CONTINUED ON SHEET 7

CONTINUED ON SHEET 9

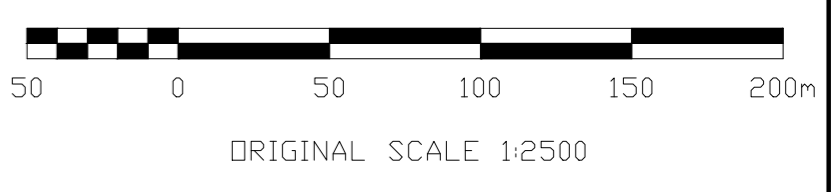
CONTINUED ON SHEET 9



AQUIND Interconnector Works Plans

Legend:

- Work No. 4 Works to lay the Onshore HVDC Cables
- Limits of Deviation for Work No. 4
- Order Limits



Reproduced from Ordnance Survey digital map data © Crown copyright 2018. All rights reserved. Licence number 0100031673. © Crown copyright material is reproduced with the permission of Land Registry under delegated authority from the Controller of HMSO. This material was last updated in 2018 and may not be copied, distributed, sold or published without the formal permission of Land Registry. Only an official copy of a title plan or register obtained from the Land Registry may be used for legal or other official purposes. May contain public sector information licensed under the Open Government Licence v 3.0.



Infrastructure Planning (Applications: Prescribed Forms & Procedure) Regulations 2009 - Regulation 5(2)(j)

REV	DATE	BY	DESCRIPTION	CHK	APP
01	07/11/2019	SPS	FIRST ISSUE	HB	LP

DRAWING STATUS: **FOR APPROVAL**

**wsp**

WSP House, 70 Chancery Lane, London, WC2A 1AF, UK  
T+ 44 (0) 207 314 5000, F+ 44 (0) 207 314 5111  
wsp.com

CLIENT:

**AQUIND**

PROJECT:

**AQUIND Interconnector**

TITLE:

**Application document reference 2.4 Works Plans Sheet 9 of 12**

SCALE AT:	CHECKED:	APPROVED:
1:2500	HB	LP
PROJECT No: EN020022	DESIGNED: HB	DRAWN: SPS
		DATE: 07/11/2019
DRAWING No: EN020022-2.4-WP-Sheet9		REV: 01

© WSP UK Ltd

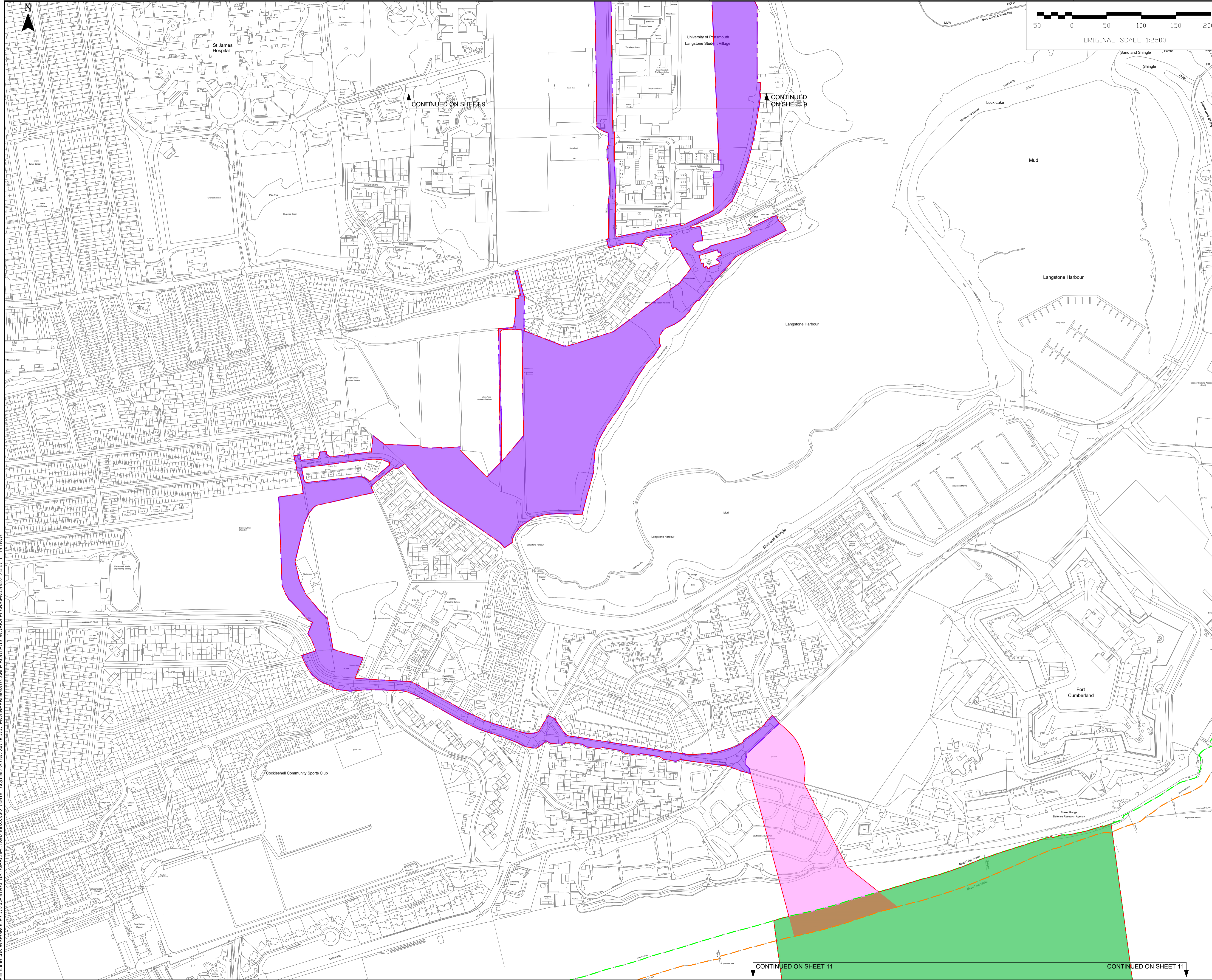
File name: \\UK.WSPGROUP.COM\CENTRAL\_DATA\PROJECTS\EN020022-2.4\07-11-19.DWG

CONTINUED ON SHEET 8

CONTINUED ON SHEET 8

CONTINUED ON SHEET 10

CONTINUED ON SHEET 10

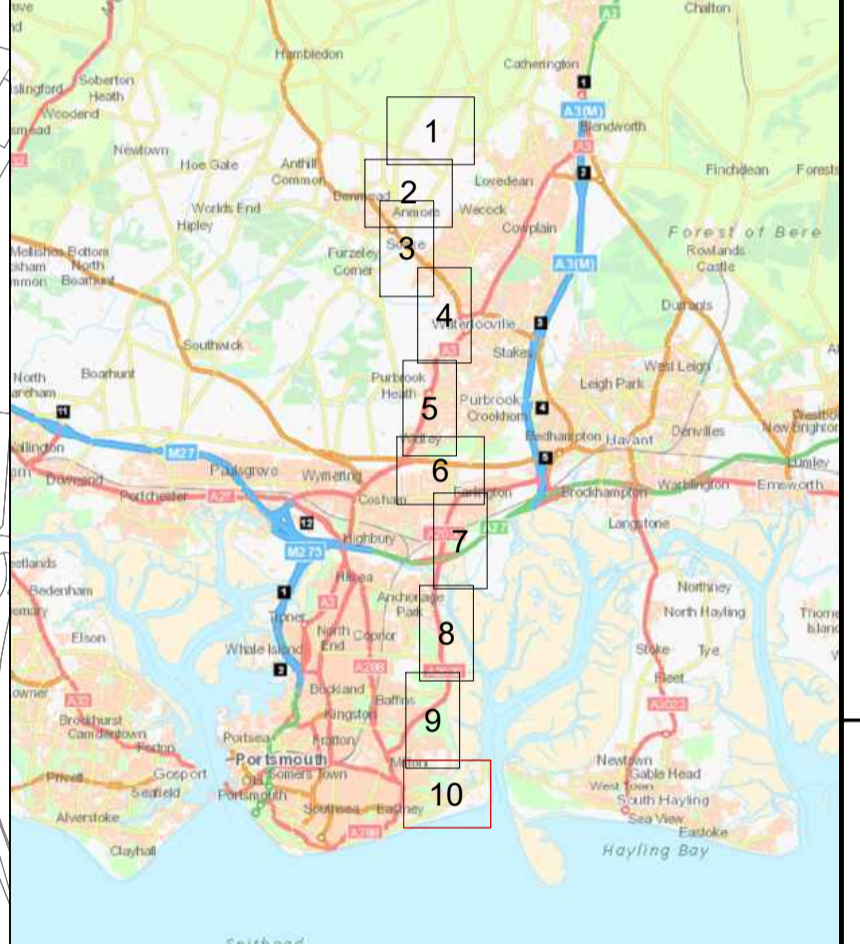


**AQUIND Interconnector Works Plans**

**Legend:**

- Work No. 4  
Works to lay the Onshore HVDC Cables
- Limits of Deviation for Work No. 4
- Work No. 5  
Onshore Connection Works
- Limits of Deviation for Work No. 5
- Work No. 6  
Marine HVDC Cables and Ducts Seaward of MHWS and Landward of MLWS
- Work No. 7  
Marine HVDC Cable
- Limits of Deviation for Work No. 7
- Order Limits
- Mean High Water Spring
- Mean Low Water Spring

Reproduced from Ordnance Survey digital map data © Crown copyright 2018. All rights reserved. Licence number 0100031673. © Crown copyright material is reproduced with the permission of Land Registry under delegated authority from the Controller of HMSO. This material was last updated in 2018 and may not be copied, distributed, sold or published with out the formal permission of Land Registry. Only an official copy of a title plan or register obtained from the Land Registry may be used for legal or other official purposes. May contain public sector information licensed under the Open Government Licence v 3.0.



Infrastructure Planning (Applications: Prescribed Forms & Procedure) Regulations 2009 - Regulation 5(2)(j)

REV	DATE	BY	DESCRIPTION	CHK	APP
01	07/11/2019	SPS	FIRST ISSUE	HB	LP

DRAWING STATUS: **FOR APPROVAL**



WSP House, 70 Chancery Lane, London, WC2A 1AF, UK  
T+ 44 (0) 207 314 5000, F+ 44 (0) 207 314 5111  
wsp.com

CLIENT:



PROJECT:  
**AQUIND Interconnector**

TITLE:  
**Application document reference 2.4 Works Plans Sheet 10 of 12**

SCALE AT A1:	1:2500	CHECKED:	HB	APPROVED:	LP
PROJECT No:	EN020022	DESIGNED:	HB	DRAWN:	SPS
				DATE:	07/11/2019

DRAWING No:	EN020022-2.4-WP-Sheet10	REV:	01
-------------	-------------------------	------	----

© WSP UK Ltd

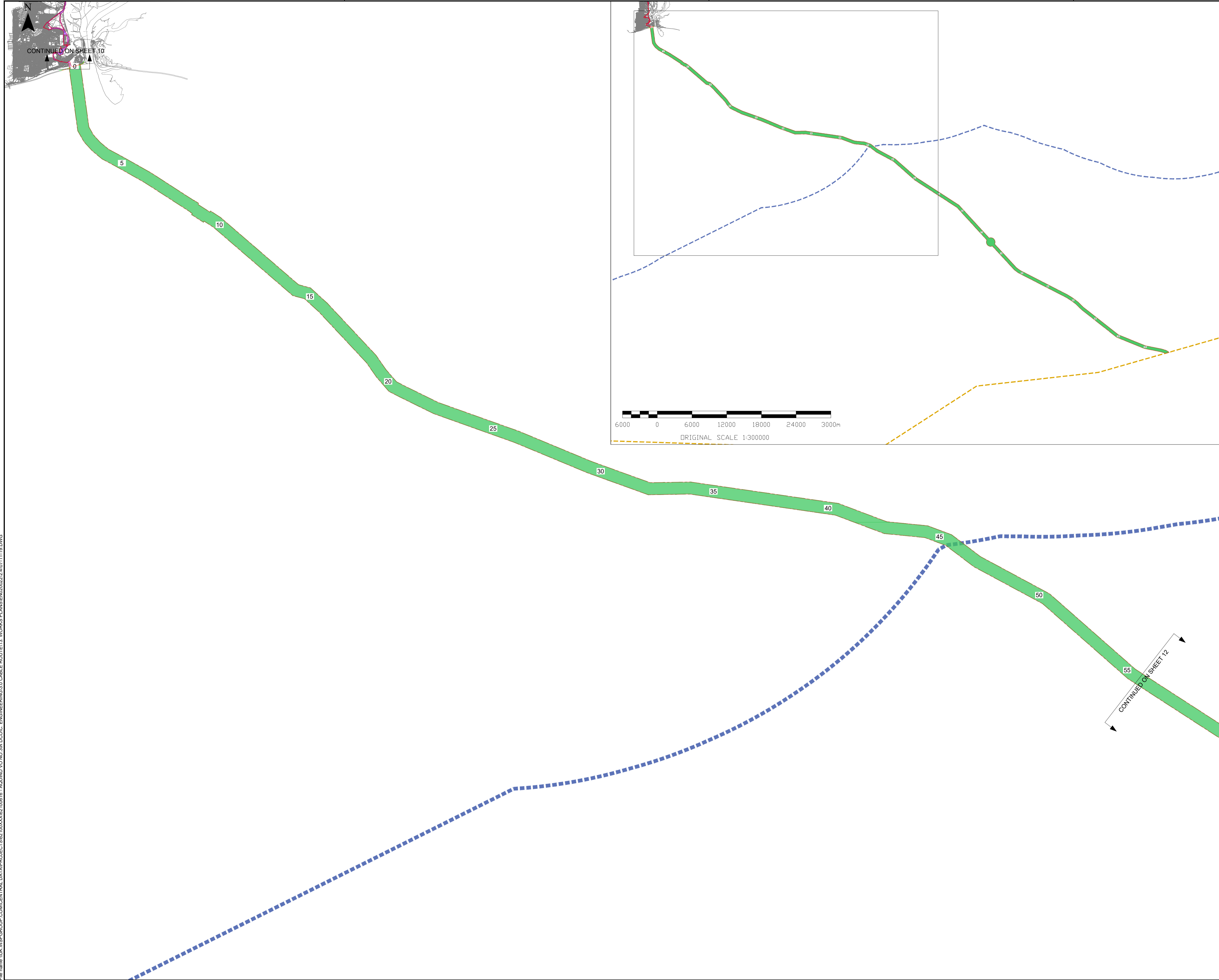
File name: \\UK.WSPGROUP.COM\CENTRAL DATA\PROJECTS\62100XXX\62100616 - AQUIND V0.3\A DDC\ENGINEERING\3D\CABLE ROUTE\13 WORKS PLANS\EN020022-2.4\07-11-19.DWG

CONTINUED ON SHEET 9

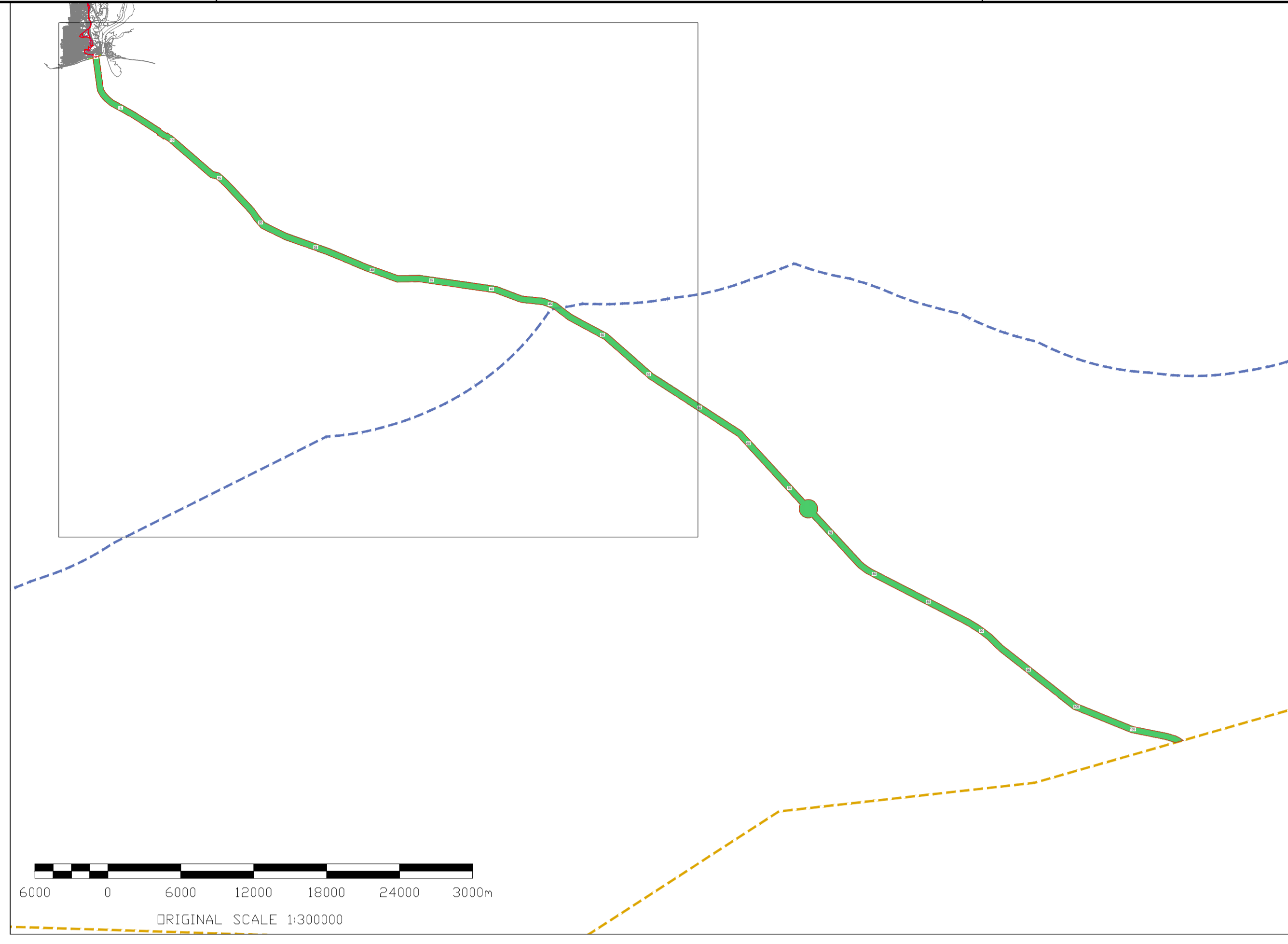
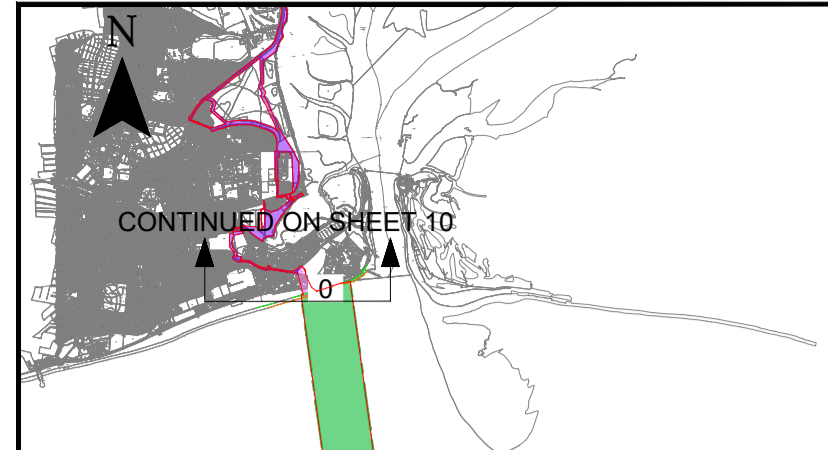
CONTINUED ON SHEET 9

CONTINUED ON SHEET 11

CONTINUED ON SHEET 11



File name: \\UK.WSP.GROUP.COM\CENTRAL\_DATA\PROJECTS\62100XX\62100616 - AQUIND VO 3/A DCOIC\_ENGINEERING\3.0 CABLE ROUTE\13\_WORKS PLANS\EN020022-2.4-07-11-19.DWG



**AQUIND Interconnector Works Plans**

**Legend:**

- Work No. 7 Marine HVDC Cable
- Limits of Deviation for Work No. 7
- Order Limits
- UK/France EEZ Boundary
- 12 NMI Limit

Reproduced from Ordnance Survey digital map data © Crown copyright 2018. All rights reserved. Licence number 0100031673. © Crown copyright material is reproduced with the permission of Land Registry under delegated authority from the Controller of HMSO. This material was last updated in 2018 and may not be copied, distributed, sold or published without the formal permission of Land Registry. Only an official copy of a title plan or register obtained from the Land Registry may be used for legal or other official purposes. May contain public sector information licensed under the Open Government Licence v 3.0.

Infrastructure Planning (Applications: Prescribed Forms & Procedure) Regulations 2009 - Regulation 5(2)(j)

REV	DATE	BY	DESCRIPTION	CHK	APP
01	07/11/2019	SPS	FIRST ISSUE		

DRAWING STATUS: **FOR APPROVAL**

WSP House, 70 Chancery Lane, London, WC2A 1AF, UK  
T+ 44 (0) 207 314 5000, F+ 44 (0) 207 314 5111  
wsp.com

CLIENT:

PROJECT: **AQUIND Interconnector**

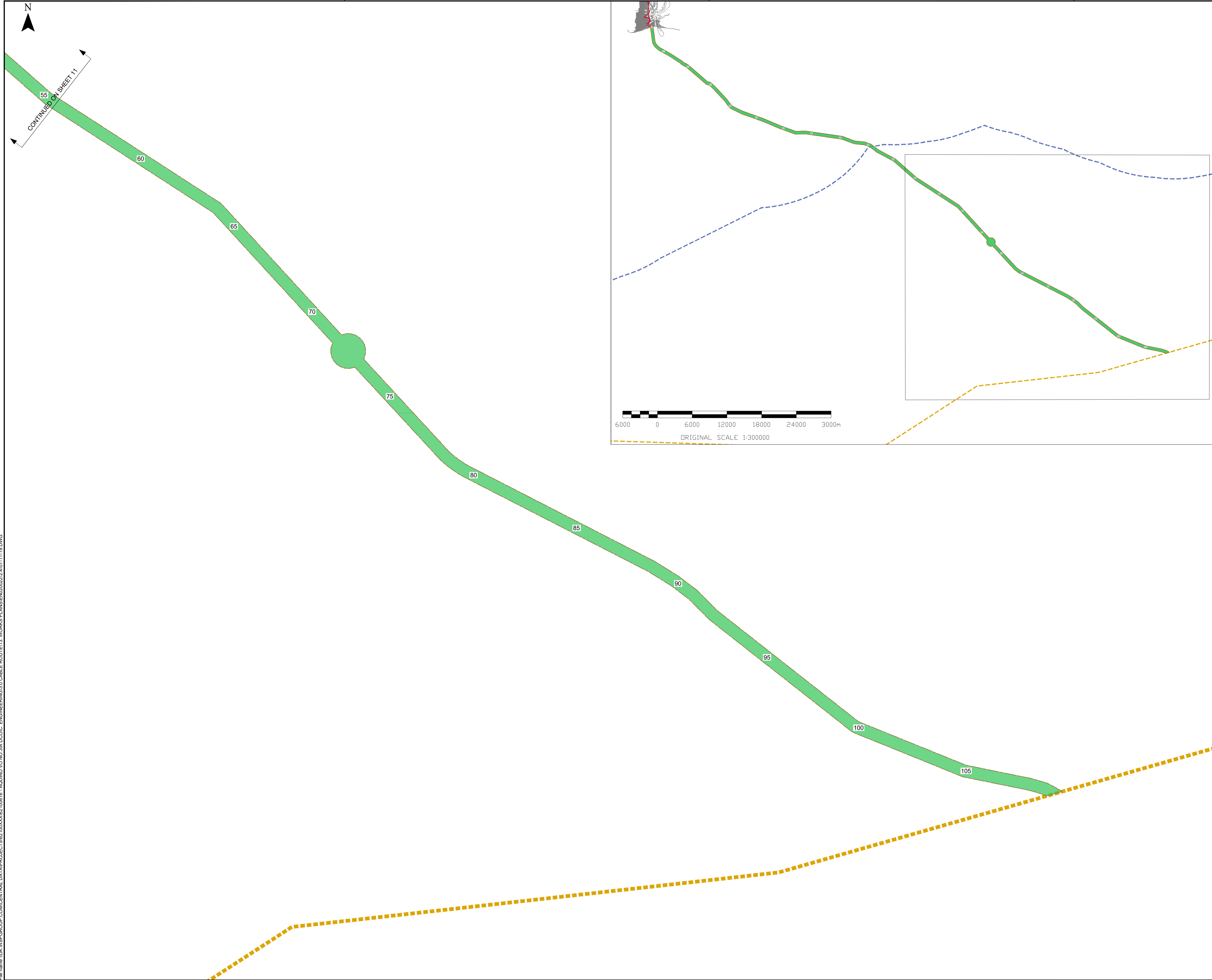
TITLE: **Application document reference 2.4 Works Plans Sheet 11 of 12**

SCALE AT A1: 1:75,000	CHECKED: HB	APPROVED: LP
PROJECT No: EN020022	DESIGNED: CL	DRAWN: SPS
		DATE: 07/11/2019

DRAWING No: <b>EN020022-2.4-WP-Sheet11</b>	REV: <b>01</b>
--	----------------

© WSP UK Ltd

File name: \\UK.WSP.GROUP.COM\CENTRAL\_DATA\PROJECTS\EN020022-2.4\07-11-19.DWG



**AQUIND Interconnector Works Plans**

**Legend:**

- Work No. 7 Marine HVDC Cable
- Limits of Deviation for Work No. 7
- Order Limits
- UK/France EEZ Boundary
- 12 NMI Limit

ORIGINAL SCALE 1:75000

Reproduced from Ordnance Survey digital map data © Crown copyright 2018. All rights reserved. Licence number 0100031673. © Crown copyright material is reproduced with the permission of Land Registry under delegated authority from the Controller of HMSO. This material was last updated in 2018 and may not be copied, distributed, sold or published with out the formal permission of Land Registry. Only an official copy of a title plan or register obtained from the Land Registry may be used for legal or other official purposes. May contain public sector information licensed under the Open Government Licence v 3.0.

Infrastructure Planning (Applications: Prescribed Forms & Procedure) Regulations 2009 - Regulation 5(2)(j))

REV	DATE	BY	DESCRIPTION	CHK	APP
01	07/11/2019	SPS	FIRST ISSUE		

DRAWING STATUS: **FOR APPROVAL**

WSP House, 70 Chancery Lane, London, WC2A 1AF, UK  
T+ 44 (0) 207 314 5000, F+ 44 (0) 207 314 5111  
wsp.com

CLIENT:

PROJECT: **AQUIND Interconnector**

TITLE: **Application document reference 2.4 Works Plans Sheet 12 of 12**

SCALE AT A1: 1:75,000	CHECKED: HB	APPROVED: LP
PROJECT No: EN020022	DESIGNED: CL	DRAWN: SPS
		DATE: 07/11/2019

DRAWING No: **EN020022-2.4-WP-Sheet12** REV: **01**

© WSP UK Ltd